

© International Baccalaureate Organization 2022

All rights reserved. No part of this product may be reproduced in any form or by any electronic or mechanical means, including information storage and retrieval systems, without the prior written permission from the IB. Additionally, the license tied with this product prohibits use of any selected files or extracts from this product. Use by third parties, including but not limited to publishers, private teachers, tutoring or study services, preparatory schools, vendors operating curriculum mapping services or teacher resource digital platforms and app developers, whether fee-covered or not, is prohibited and is a criminal offense.

More information on how to request written permission in the form of a license can be obtained from <https://ibo.org/become-an-ib-school/ib-publishing/licensing/applying-for-a-license/>.

© Organisation du Baccalauréat International 2022

Tous droits réservés. Aucune partie de ce produit ne peut être reproduite sous quelque forme ni par quelque moyen que ce soit, électronique ou mécanique, y compris des systèmes de stockage et de récupération d'informations, sans l'autorisation écrite préalable de l'IB. De plus, la licence associée à ce produit interdit toute utilisation de tout fichier ou extrait sélectionné dans ce produit. L'utilisation par des tiers, y compris, sans toutefois s'y limiter, des éditeurs, des professeurs particuliers, des services de tutorat ou d'aide aux études, des établissements de préparation à l'enseignement supérieur, des fournisseurs de services de planification des programmes d'études, des gestionnaires de plateformes pédagogiques en ligne, et des développeurs d'applications, moyennant paiement ou non, est interdite et constitue une infraction pénale.

Pour plus d'informations sur la procédure à suivre pour obtenir une autorisation écrite sous la forme d'une licence, rendez-vous à l'adresse <https://ibo.org/become-an-ib-school/ib-publishing/licensing/applying-for-a-license/>.

© Organización del Bachillerato Internacional, 2022

Todos los derechos reservados. No se podrá reproducir ninguna parte de este producto de ninguna forma ni por ningún medio electrónico o mecánico, incluidos los sistemas de almacenamiento y recuperación de información, sin la previa autorización por escrito del IB. Además, la licencia vinculada a este producto prohíbe el uso de todo archivo o fragmento seleccionado de este producto. El uso por parte de terceros —lo que incluye, a título enunciativo, editoriales, profesores particulares, servicios de apoyo académico o ayuda para el estudio, colegios preparatorios, desarrolladores de aplicaciones y entidades que presten servicios de planificación curricular u ofrezcan recursos para docentes mediante plataformas digitales—, ya sea incluido en tasas o no, está prohibido y constituye un delito.

En este enlace encontrará más información sobre cómo solicitar una autorización por escrito en forma de licencia: <https://ibo.org/become-an-ib-school/ib-publishing/licensing/applying-for-a-license/>.

Geography
Higher level and standard level
Paper 1 – resource booklet

Friday 13 May 2022 (afternoon)

Instructions to candidates

- Do not open this booklet until instructed to do so.
- This booklet accompanies paper 1.

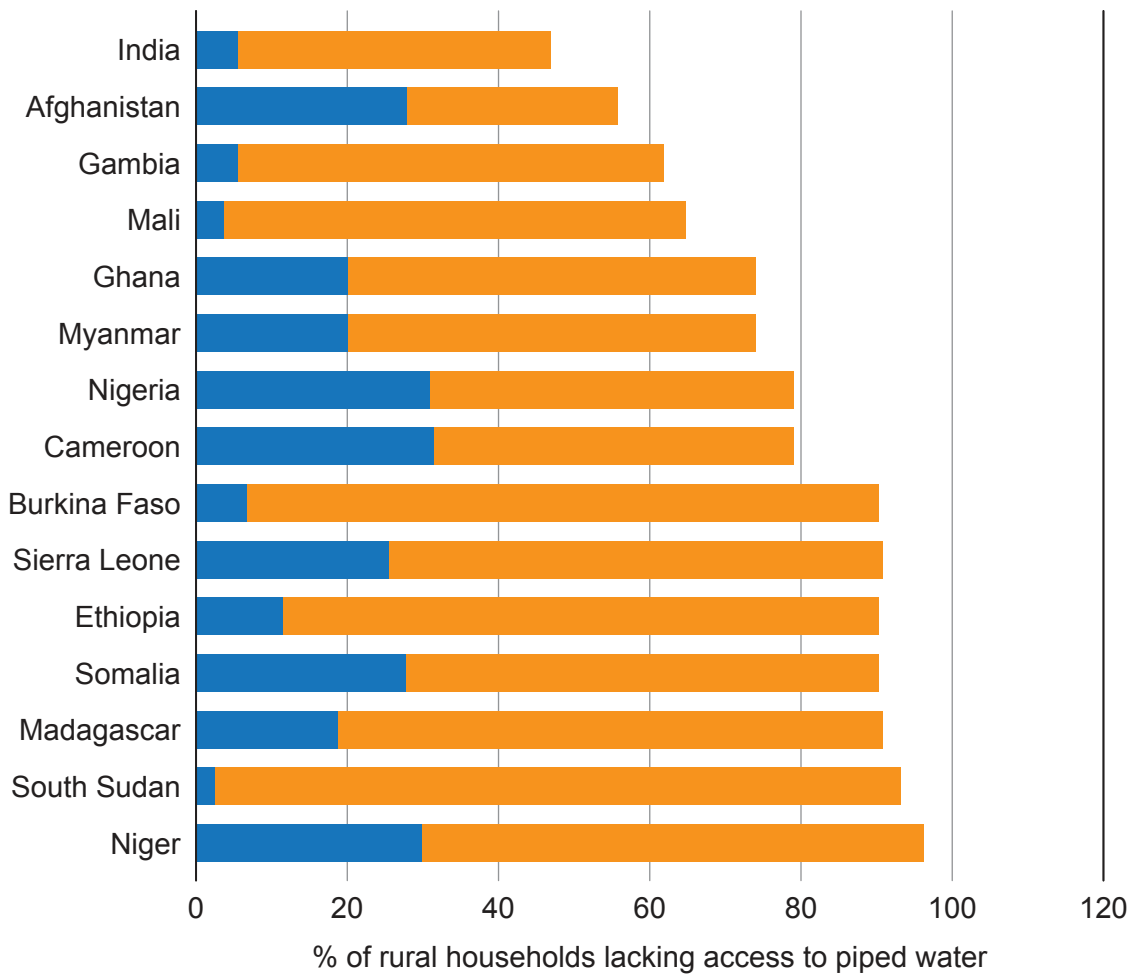
Blank page

Option A — Freshwater

1. The graph shows who has responsibility for collecting water from outside the home in countries where a high percentage of rural households lack access to piped water.

Key:

Households where water is collected by:



Turn over

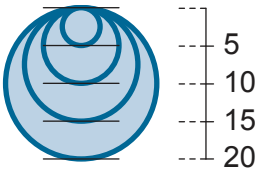
Option B — Oceans and coastal margins

3. The map shows the pattern of movement of oil tankers and their chokepoints.

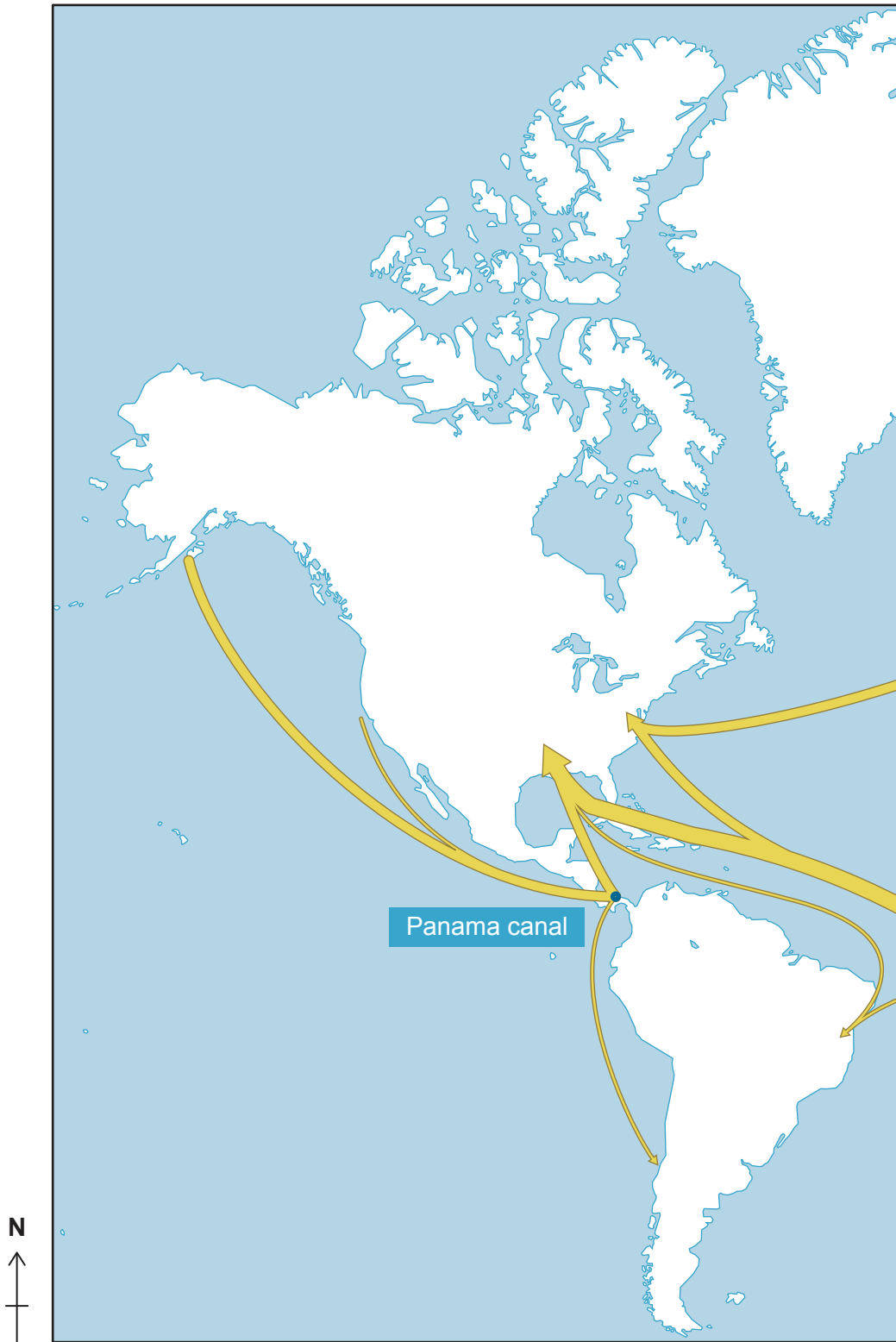

Key:

○ Oil chokepoint

Daily oil movement by tanker
(millions of barrels)



Annual oil transit
(million tonnes)





Turn over

Option C — Extreme environments

5. The world map shows the production of desalinized water in selected countries which include hot, arid areas.

Removed for copyright reasons

Removed for copyright reasons

Turn over

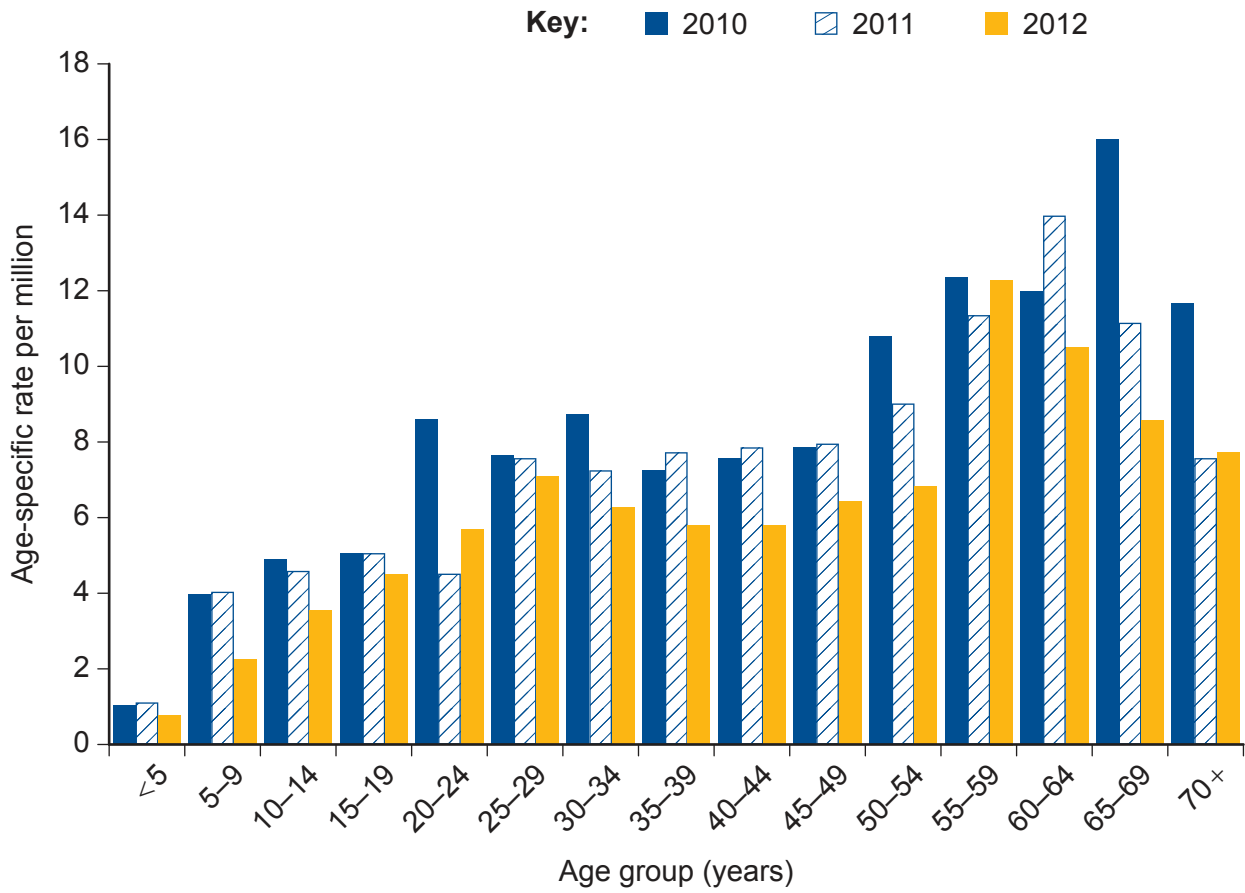
Option E — Leisure, tourism and sport

9. The photograph shows a football stadium in South America.



Option F — Food and health

11. The graph shows the incidence of dengue fever (a vector-borne disease) in an Asian country between 2010 and 2012 by age group.



Turn over

Option G — Urban environments

13. The topographic map shows the small town of Queenstown in New Zealand. Founded in the 1860s this town has experienced rapid growth since then. The scale of the map is 1:50 000.





[Source: NZTopo Database. Crown Copyright Reserved.]

References:

1. Adapted from *Safely managed drinking water: thematic report on drinking water 2017*, World Health Organization & United Nations Children's Fund (UNICEF), p. 31, 2017. <https://apps.who.int/iris/handle/10665/325897>. Accessed 6 May 2020.
3. Bender, J., 2015. These 8 narrow chokepoints are critical to the world's oil trade, [online] Available at: <https://www.businessinsider.com/worlds-eight-oil-chokepoints-2015-4?r=US&IR=T> [Accessed 4 May 2020]. Source adapted.

U.S. Energy Information Administration, 2014. World oil transit chokepoints critical to global energy security [online] Available at: <https://www.eia.gov/todayinenergy/detail.php?id=18991#menu> [Accessed 19 July 2021]. Source adapted.
9. Allen Brown / Alamy Stock Photo.
11. Bracebridge, S., 2015. Age-specific dengue fever incidence rates, Taiwan, 2010–2012. [online] Available at: https://figshare.com/articles/Age_specific_dengue_fever_incidence_rates_Taiwan_2010_8211_2012_/1345062/1 This file is licensed under the Creative Commons Attribution 4.0 International licence (<https://creativecommons.org/licenses/by/4.0/>). [Accessed 6 May 2020]. Source adapted.
13. This work is based on/includes Toitū Te Whenua Land Information New Zealand data which are licensed by Toitū Te Whenua Land Information New Zealand (<https://www.linz.govt.nz/>) for re-use under the Creative Commons Attribution 4.0 International licence (<http://creativecommons.org/licenses/by/4.0/>). Available at: <https://www.topomap.co.nz/NZTopoMap/nz17896/Queenstown/> [Accessed 6 May 2020]. Source adapted.

All other texts, graphics and illustrations © International Baccalaureate Organization 2022